

# Welcome to Hotagsbygden and the

## Hotagen Fishing Permit



### The Hotagen Permit

Gives you access to a fishing eldorado.

There are waters for all types of fishing enthusiasts – families, experts who want a real challenge, people who want to keep things simple or who want to get plenty on the line.




Foto: Anna Klara Hallqvist



### Children & young people

Children (under 18) fish for free!

We believe that it is important for young people to be able to spend time in the outdoors and to learn the noble art of fishing. This is why under-18s can fish for free in our permit area.

### Only one permit needed – the Hotagen Permit Wilderness fishing with more than 100 brown trout and char waters

Since 1998, Gunnarvattnet, Valsjön and Rörvattnet-Skogsjö fishery conservation areas have worked together to create this unique fishing permit. We are the first area in Sweden to conduct joint quality assurance in fishery conservation.

The majority of waters in the area are easily accessible via forest roads. Thanks to the large number of waters, it is rarely necessary to share your space with others. Many places have wind shelters and picnic spots.

### Outdoor activities

Are you looking for wild and beautiful, but easily accessible mountains and roaring waterfalls, or would you prefer to listen to nature's silence? Visit us and you can go fishing, hunting, ski touring or snowmobiling, or just take gentle strolls in the countryside.

### See and do

#### Ansättån Canyon

We guarantee that a visit to Ansättån Canyon will leave you satisfied. Take your time and enjoy this unique landscape. Start at the Broforsen sign at the top. Stroll upstream along polished rock surfaces with giants' kettles in them. Walk downstream along a narrow path and experience the incredibly steep and narrow canyon. No theme park in the world can produce the same thrills with the same amount of beauty, freedom and opportunities for discovery.

#### Hasslingsån waterfall & nature trail

The waterfall, Hasslingsåfallet, is worth seeing at any time of year. Don't simply look at the falls from the viewing plateau at the top, walk down towards the water and discover the sensation of walking on sandstone rocks that are millions of years old. See the landscape as it was when Stone Age hunter-gatherers lived here, when the Sami started to use the land at Hotagen, when the pioneer settlers arrived... A walk into the past for the entire family!

#### Rengsfallet

Hotagen's version of Tännforsen falls – fascinating and thunderingly loud. Water has cascaded down here in the same way since the last ice age. Stone Age hunter-gatherers and fishermen lived close to the falls; the fishing was probably good then, and it still is now.

#### Toskströmmen rapids

Toskströmmen offers two kilometres of beautiful scenery. The paths along both sides of the rapids are good for fishing and for walking. Just sitting at one of the wind shelters and lighting a fire is relaxing. The sound of the rapids can even overwhelm your thoughts, entrancing you with waves, whirls and spray.



### See & do

There are bathing spots almost everywhere, thanks to the many lakes and waterways. Find your own little waterfall to bathe in, or visit Hotagsbygden's own "playa" at Gunnarvattnet – family-friendly and with long shallows. If you just want to cool off on your journey along Fiskevägen (the Fishing route), there is a nearby bathing spot at Rötviiken.



### Boat trips

If you want to go fishing or simply go boating, boats are available on many of our fishing waters. You can read more about boat rentals below Services.



Myhrbodarna, a small, well-preserved cultural gem from bygone times, is on the way to Vinklumpen. It has everything traditionally found on a shieling: mountain cattle, goats, charming old buildings, tools and equipment for curdling cheese and making soft whey butter the old-fashioned way. On a clear summer's day the views are astounding.



There are picnic spots with hearths and wind shelters by many lakes, tarns and rivers. You can boil coffee, grill a sausage or even fry pancakes.

There are snowmobile trails to many fishing waters in the area. It is also easy to continue to other areas such as Ansättenfjällen or Hotagsfjällen.



A nice way to experience the area in the summertime is to walk in it. The villages around Ansätten mountain offers about 10 marked summer trails for hiking with interesting history. You can find trails for all ages, making the area a perfect destination for the whole family.

### Services

Bus 153 Valsjöbyn - Östersund t o r.

**Shops and petrol stations**  
Handlarn Rötviiken Rötviiken 0645-770900  
Valsjöbua AB Valsjöbyn 0645-320 05  
www.valsjobua.se

**Accommodation**  
Bränna Getgård www.brannagetgard.se 0645-320 54  
Valsjöbyn 0645-71 62 00  
Fahlströms Fiskecenter www.fahlstroms.nu  
Valsjöbyn 0645-320 82

Flottargården www.flottargarden.se 070-296 59 87  
Gunnarvattnet 070-213 00 87  
Goforit www.goforit.se

Handlarn Rötviiken Rötviiken 0645-770 900

Hotagen Naturcenter Höggsjövik 0640-220 90  
Pro Hunting AB Höggsjövik 070-584 58 07

Häggblozman Höggsjövik 070-321 81 20  
www.haggblozman.com

Jet Sleddogs Höggsjövik 070-381 51 46  
www.jet-sleddogs.com

Magnussons Fjällanl. Bakvattnet 0645-350 20

Marianne Persson Vinklumpen 070-284 99 93  
www.sajve.se

Myhrbodarna Valsjöbyn 070-684 99 30  
www.myhrbodarna.se

Rörvattnets FiskeCamp Rörvattnet 070-245 53 31  
www.rorvattnetsfiskecamp.eu

Rörvattnets Fjällhotell Rörvattnet 070-331 65 15  
www.rorvattnet.se

Rörvattnets Stugby Rörvattnet 070-209 46 53  
www.rorvattnetsstugby.se

Rötvikens Camping Rötviiken 070-931 46 01  
www.rotvikenscamping.se

Valen Vandrarhem & Camping Valsjöbyn 070-252 66 53  
www.valen.pn

Valsjöns FiskeCamp Valsjöbyn 070-980 80 66

### Private cabins

Britt-Inger & Thomas Nilsson Gunnarvattnet 070-684 09 34

Karl-Gustav Axelsson Gunnarvattnet 070-684 94 77

Maritha & Göran Grelsson Rötviiken 070-662 98 16  
070-298 82 18

Brita Persson & LM Thomasson Valsjöbyn 072-720 43 22  
076-807 40 17

Karl-Gunnar Westlund Valsjöbyn 070-373 80 31

Michael Hallqvist Valsjöbyn 070-351 42 61

Nils-Eric Olsson Valsjöbyn 0730-23 22 99

For updated information se hotagen.com

### Boats

Fahlströms fiskecenter 0645-71 62 00

Flottargården 070-296 59 87

Rörvattnets FiskeCamp 070-245 53 31

Rörvattnets Stugby 070-209 46 53

**Fishing permits** Available at all shops and tourism businesses in the area, as well as at www.ifiske.se

**Hunting** Exclusive Adventure 070-570 75 56

Myhrbodarna 070-684 99 30

Pro Hunting AB 070-584 58 07

Valsjöbyns Jaktlag 0645-320 54

Vildmarks Entreprenörerna JS AB 063-18 33 40

### Food & coffe

Bränna Getgård & Café, sommaröppet 0645- 320 54

Handlarn Rötviiken, café med enklare rätter 0645-770 900

Jet Sleddogs, sommarcafé 070-381 51 46

Myrbodarna, sommarcafé 070-684 99 30

Rörvattnets FiskeCamp 070-245 53 31

Rörvattnets Fjällhotell, varierande öppettider 070-331 65 15

Valsjöbua, café med enklare rätte 0645-320 05

### Taxis

Magnussons Taxi 070-208 91 03

Westlunds Taxi 070-373 80 31

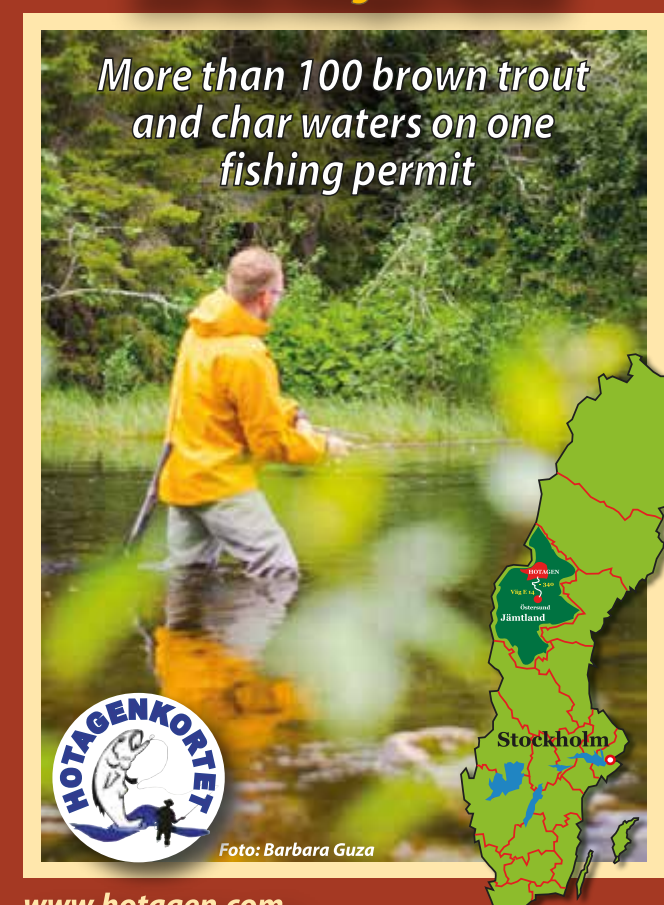
[www.hotagen.com](http://www.hotagen.com)

GRAPHIC DESIGN: Blomyard Print & Webb 0670-494 50  
PRINTING: DAUS TRYCKERI Östersund  
June 2019



### Welcome to Hotagsbygden and the Hotagen Permit

More than 100 brown trout  
and char waters on one  
fishing permit



[www.hotagen.com](http://www.hotagen.com)

## A Gunnarvattnet fishery conservation area

Waters with natural populations of brown trout and char, close to the mountains. The area offers lake fishing in Gunnarvattnet and Rörsjön, fishing in moving water in Gunnarvattensån and fishing in tarns in Hotagsfjällen. Rörsjön and Gunnarvattnet are particularly suited to fly and reel fishing for brown trout, and there are quick-growing large trout. Gunnarvattnet has ice-fishing for whitefish in December and early January, which is a great adventure, often with catches of good size and quality, or char fishing from boats just after the ice starts to break up. Stortjärn and Lilltjärn are suitable for angling for brown trout in the summer or ice-fishing for char, which can weigh up to several hundred grams. The area's tarns offer pleasant rod fishing for brown trout.



C	Salmon trout	Char	Grayling	Whitefish	Other species	Distance (km) to road	Wind shelter	Natural water
<b>RÖRVATTNET - SKOGSJÖ</b>								
C1	Lilltjärnarna	X				1	X	
C2	Skogsjön	X	X			0	X	
C3	Skogsbergstjärn	X				1	X	
C4	Rundtjärn	X	X			0	X	
C5	Stortjärn	X	X			0	X	
C5a	Daltjärn	X				0,5		
C6	Lomtjärn	X	X			1		
C7	Långtjärn	X				1		
C8	Lilltjärn	X	X			1	X	
C9	Stor-Kingen	X	X			0	X	X
C10	Lill-Kingen	X	X			0	X	X
C11	Kroktjärn	X	X			1	X	
C12	Svarttjärn	X		X		0,3	X	
C13	Stor-Rörsjön	X	X		X	0	X	
C14	Gullbergstjärn	X				1		
C15	Bergsjön	X	X		X	0	X	
C15a	Fiskartjärn	X	X		X	1,5		
C15b	Bergsjötjärn	X	X			0,4		
C16	Spjuttjärn	X	(X)			3	X	
C17	Nedre Lilla Stensjön	X	X			0	X	X
C18	Långtjärn	X				1		
C19	Övre Nöjdtjärn	X				1	X	
C20	Nedre Nöjdtjärn	X				1	X	
C21	Tallsjön	X	X			0	X	X
C21a	Tallsjöjärn	X	X			0,2	X	
C22	Åstjärn	X				3	X	
C23	Rörvattnet	X	X			0	X	X
C23a	Forstjärn	X	X			0	X	
C23b	Lövnästjärn	X	X			0,2		
C23c	Sel Rörvassån	X	X			0,1	X	
C24	Svarttjärn	X				1	X	
C25	Bustadtjärn	X	X			1	X	
C26	Hanahöjtjärn	X	X			1		
C27	Kroktjärn	X				0		
C28	Lockringen+ån	X	X	X	X	0	X	
C29	Längmyrtjärn	X				2		
C30	Lill-Veksjön	X	X			1	X	
C31	Grubbdalsån	X	X			0	X	X
C32	Ansättån	X				1	X	X

## C Rörvattnet-Skogsjö fishery conservation area

Located between the forests and the mountains, an inspiring environment for fishing and other activities. The area offers lake fishing in Rörvattnet, Lillkingen and Storkingen, river fishing in Ansättån and Grubbdalsån, as well as plenty of fishing in tarns in forests and mountains, such as Nedre Lilla Stensjön. After Midsummer, trolling with a long line or fishing with streamers for large brown trout in Rörvattnet and Storkingen is recommended. The tarns have enjoyable game fishing for brown trout, for example in Bustadtjärn, Tallsjön, Skogsjön or Stortjärn. Fishing in Långtjärn is a real challenge, where large brown trout of a kilo and above can be seen leaping in the water. In the winter, ice-fishing for char in Rörvattnet, Storkingen and Skogsjön is a pleasant experience, where you have a good chance of getting a fine char on the hook.



### The Swedish Right of Public Access

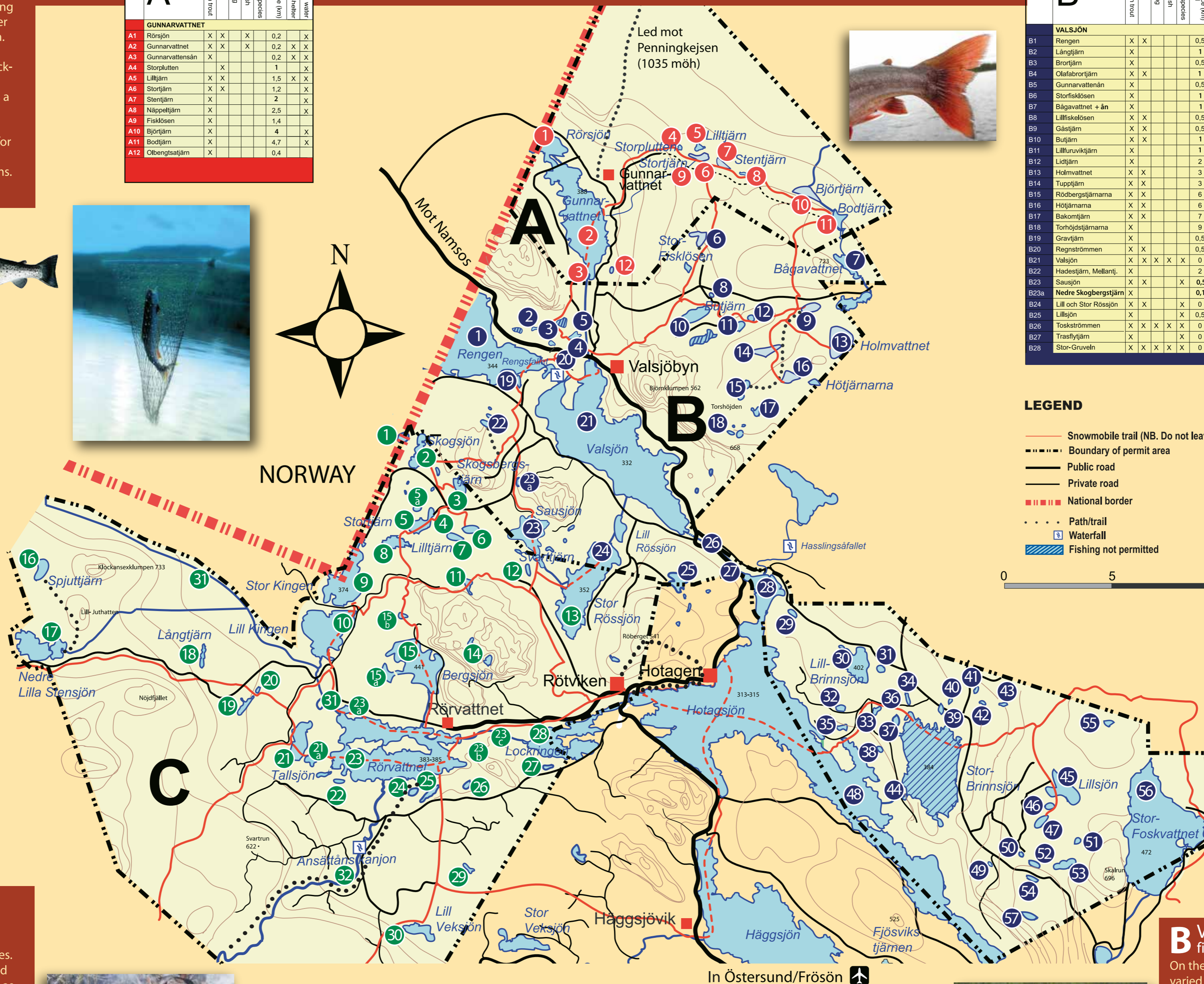
*This is not a legislated right; it is a customary law that is governed by some legal framework. It is important to respect wildlife and the natural world.*

*Take care of the countryside: please clean up after yourself and take your litter home, take care when lighting fires and use designated picnic areas.*

[www.hotagen.com](http://www.hotagen.com)



A	Salmon trout	Char	Grayling	Whitefish	Other species	Distance (km) to road	Wind shelter	Natural water
<b>GUNNARVATTNET</b>								
A1	Rörsjön	X	X			0,2	X	
A2	Gunnarvattnet	X	X			0,2	X	X
A3	Gunnarvattensån	X				0,2	X	X
A4	Storplutten	X				1	X	
A5	Lilltjärn	X	X			1,5	X	X
A6	Stortjärn	X	X			2	X	
A7	Stentjärn	X				2	X	
A8	Näppeltjärn	X				2,5	X	
A9	Fisklösen	X				1,4		
A10	Björtjärn	X				4	X	
A11	Bodtjärn	X				4,7	X	
A12	Öbengstjärn	X				0,4		



B	Salmon trout	Char	Grayling	Whitefish	Other species	Distance (km) to road	Wind shelter	Natural water
<b>VALSJÖN</b>								
B1	Rengen	X	X			0,5	X	X
B2	Långtjärn	X				1	X	
B3	Brortjärn	X				0,5	X	
B4	Olafbrortjärn	X	X			1	X	
B5	Gunnarvattenån	X				0,5	X	
B6	Storfisklösen	X				1	X	
B7	Bågavattnet + ån	X				1	X	X
B8	Vallskelösen	X	X			0,5	X	
B9	Gästjärn	X	X			0,5	X	
B10	Butjärn	X	X			1	X	
B11	Lilluruviktjärn	X				1	X	
B12	Lidtjärn	X				2	X	
B13	Holmvattnet	X	X			3	X	X
B14	Tuppjärn	X	X			3	X	X
B15	Rödbergstjärnarna	X	X			6	X	X
B16	Höjtjärnarna	X	X			6	X	X
B17	Bakomtjärn	X	X			7	X	X
B18	Torhöjstjärnarna	X	X			9	X	X
B19	Gravtjärn	X				0,5	X	
B20	Regnströmmen	X	X			0,5	X	X
B21	Valsjön	X	X	X	X	0	X	X
B22	Hädestjärn, Mellanlj.	X				2		
B23	Sausjön	X	X			0,5	X	X
B23a	Nedre Skogbergstjärn	X				0,1		
B24	Lill och Stor Rörsjön	X	X			0	X	X
B25	Lillsjön	X				0,5		
B26	Toskströmmen	X	X	X	X	0	X	X
B27	Trasflytjärn	X				0		
B28	Stor-Gruevån	X	X	X	X	0	X	
B29	Siktjärn	X	X			0		
B30	Lill-Brinnsjön	X	X			0	X	
B31	Brinnsjöjärn	X				0,5		
B32	Abborrtjärn	X				1		
B33	Kroktjärn	X				1		
B34	Tjärn eft Rörlj. bäcken	X				0,5	X	X
B35	Skinnaviktjärnarna	X	X			0,5	X	X
B36	Jacobtjärn	X				0,5	X	
B37	Stortjärn	X	X			0,5	X	X
B38	Tjärn Ö Skinnaviktj.	X				0,5		
B39	Karl-Ersatjärn	X	X			0		
B40	Långtjärn	X	X			0,5		
B41	Per-Tomastjärn	X	X			0	X	X
B42	Dölgårdtjärn	X	X			1		X
B43	Lapptjärnarna	X				2	X	
B44	Tjärnarna e Brinnsjön	X				1	X	
B45	Lillsjön	X	X			1	X	X
B46	Millettjärn	X	X			1	X	X
B47	Bodtjärn	X	X			1	X	X
B48	Hotagsjön del av	X	X	X	X	0		
B49	Torkeltjärn	X				0,5	X	
B50	Tretjärnarna	X				0,5	X	
B51	Nybrandtjärn	X				2	X	
B52	Grubbtjärn	X				0,5	X	
B53	Skalbotjärn	X	X			1	X	
B54	Längmyrtjärn	X				0,5	X	
B55	Tjärn vid St.Flyberget	X				3	X	X
B56	Stor-Foskvattnet	X	X			0	X	X
B57	Svarttjärn	X	X			1		

**LEGEND**

- Snowmobile trail (NB. Do not leave the trail!)
- Boundary of permit area
- Public road
- Private road
- National border
- Path/trail
- Waterfall
- Fishing not permitted

0 5 10 kilometer

