TÄRNA-STENSELE ALLMÄNNINGSSKOG

Fishing Guide 2026

The full area ? find your detailed map

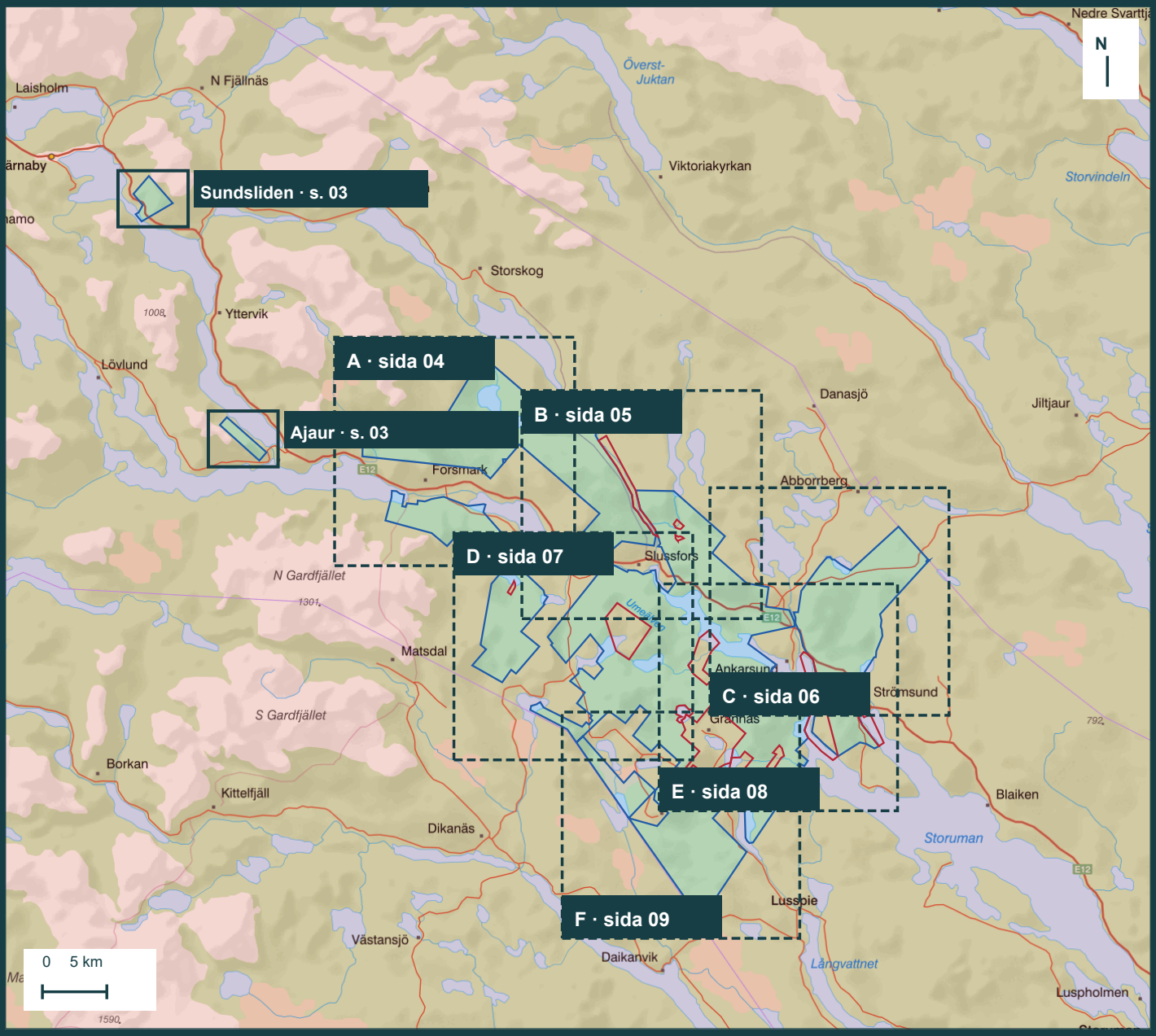

The boxes show the coverage of each detailed map. Overlaps are intentional.

A Forsmark · nordvästra området · s. 04

B Slussfors · norra området · s. 05

C Gardsjönäs · nordöstra område · s. 06

D Umnäs · västra området · s. 07

E Ankarsund · östra området · s. 08

F Harrvik · södra området · s. 09

Inset maps: Sundsliden and Ajaur on page 03.

Blue shading: TSA-designated areas. Red shading: outside or excluded.

MAP EDITION · 12 PAGES · REVIEW DRAFT

Fishing permits and regulations

TSA fees for 2026. Annual permits are valid for the calendar year. Fees and terms are set annually.

Category	Fee	Fishing methods and conditions
1 Shareholder	Free of charge	Nets and trolling devices permitted. In leased waters, the lessee?s rules apply.
2 Spouse, partner or child of a shareholder	SEK 50/day SEK 300/year	Hook-and-line fishing. A shareholder may purchase annual permits for this group.
3 Registered resident within the common forest area	SEK 50/day SEK 300/year	Hook-and-line fishing with a day permit or SEK 500 annual permit. The SEK 1,000 annual permit includes nets and trolling devices. Maximum five nets at a time.
4 Other visitors	SEK 100/day SEK 500/week SEK 1,000/year	Hook-and-line fishing. Purchase through iFiske.
5 TSA plot leaseholders	SEK 1,000/year	Nets and trolling devices permitted; maximum five nets at a time.

Children and young people aged 16 or under

May fish without their own permit when accompanied by an adult with a valid permit, under that adult?s permit and catch quota.

Carry your fishing permit and ID

Permits are personal. Grayling fishing is prohibited from 25 April to 31 May. Fishing in flowing waters is prohibited from 15 September to 15 October. Under TSA permit terms, invasive species must be removed and reported; they do not count towards the catch quota.

Current permit terms and fee information: QR codes 1, 2 and 7 on page 12.

Map legend and inset maps

The main area is shown on six map sheets at approximately 1:100,000, pages 4?9. See overview on page 1.

Sundsliden

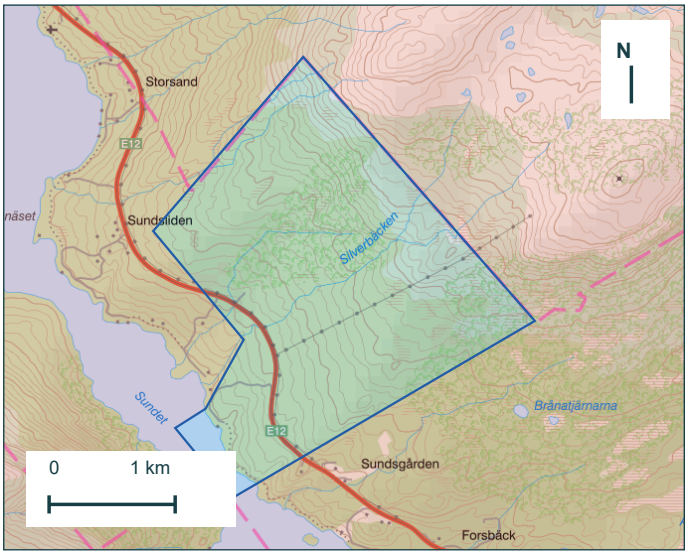

Ajaur / Ajaurberget

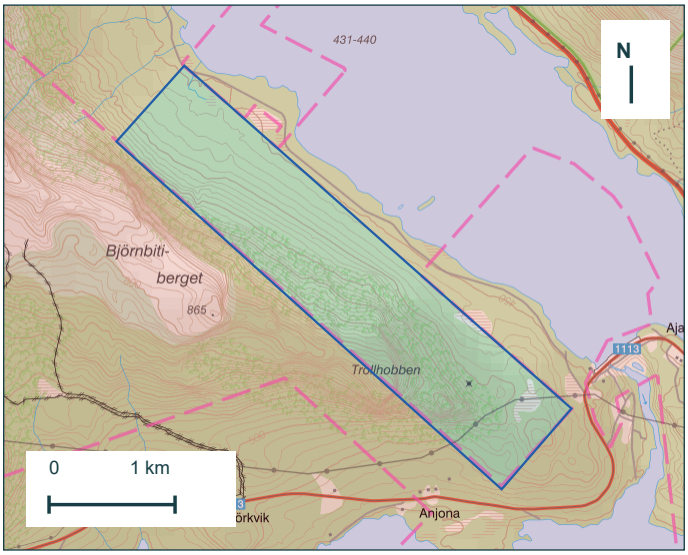

Inset map · approx. 1:60,000 when printed at 100% on A4

Blue shading ? within TSA-designated areas

Shows iFiske?s blue area polygons, excluding red exception zones. Check the rules for each individual water.

Red shading ? outside or excluded

Outside TSA?s blue areas or inside red exclusion zones. Another fishing permit may apply; red does not automatically mean fishing is prohibited.

County Administrative Board information takes precedence

Where information on state-licensed fishing differs, the County Administrative Board?s maps and conditions take precedence. See enlarged map excerpts on pages 10?11. TSA map lines come from iFiske and have not been moved or merged with state boundaries.

The maps show published boundary geometries, not a legally definitive property-boundary survey. If a boundary is unclear, check the digital maps and contact the issuing authority. QR links are on page 12.

Forsmark ? northwestern area

Blue: TSA-designated areas. Red: outside or excluded. See page 3.

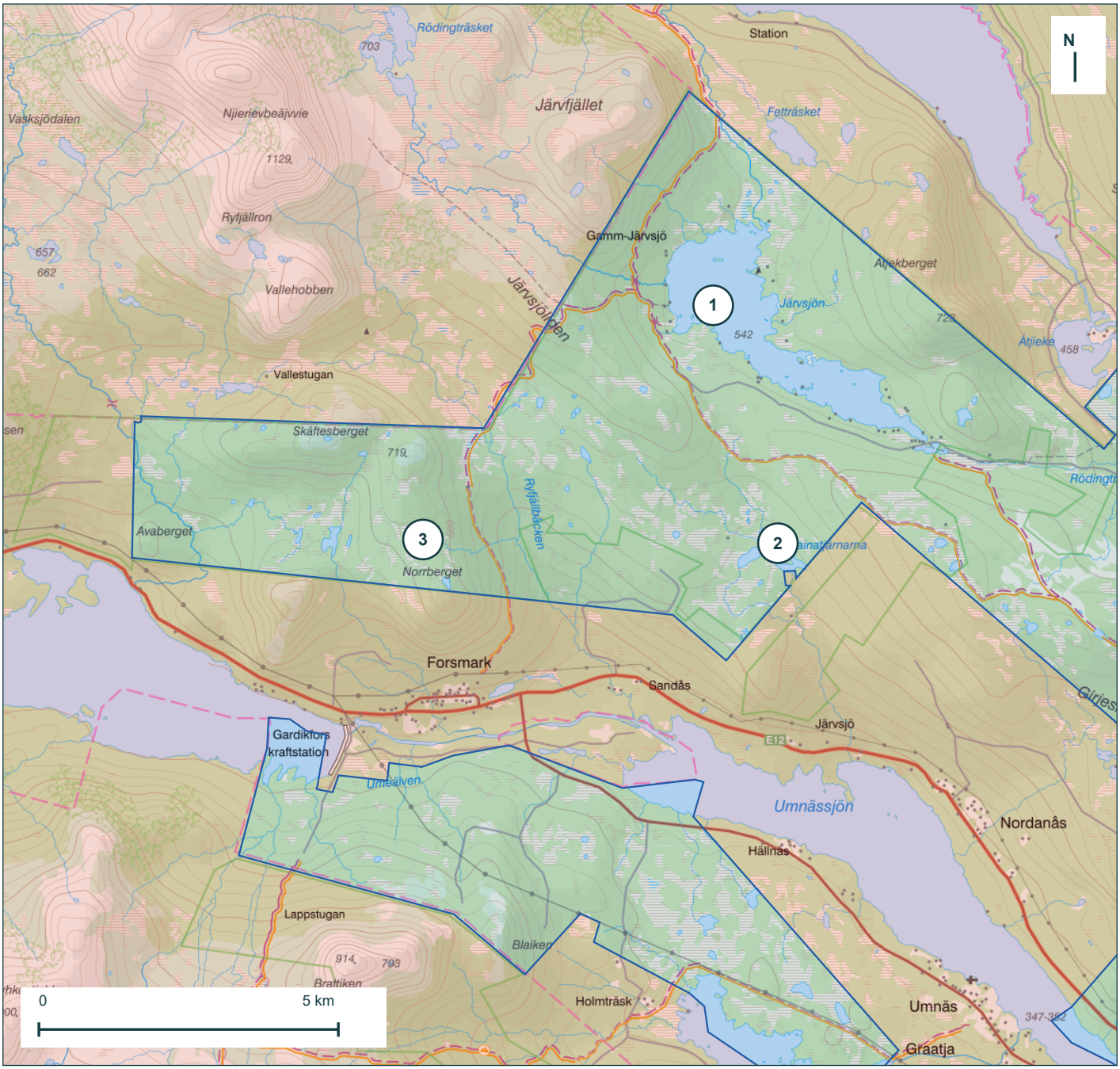

Approximate central scale 1:100,000 at 100% print size on A4.

Base map: iFiske topographic tiles. Boundaries: TSA/iFiske, retrieved 14 November 2026.

1 Järvsjön

2 Gainatjännen

3 Bergtjännen

Slussfors ? northern area

Blue: TSA-designated areas. Red: outside or excluded. See page 3.

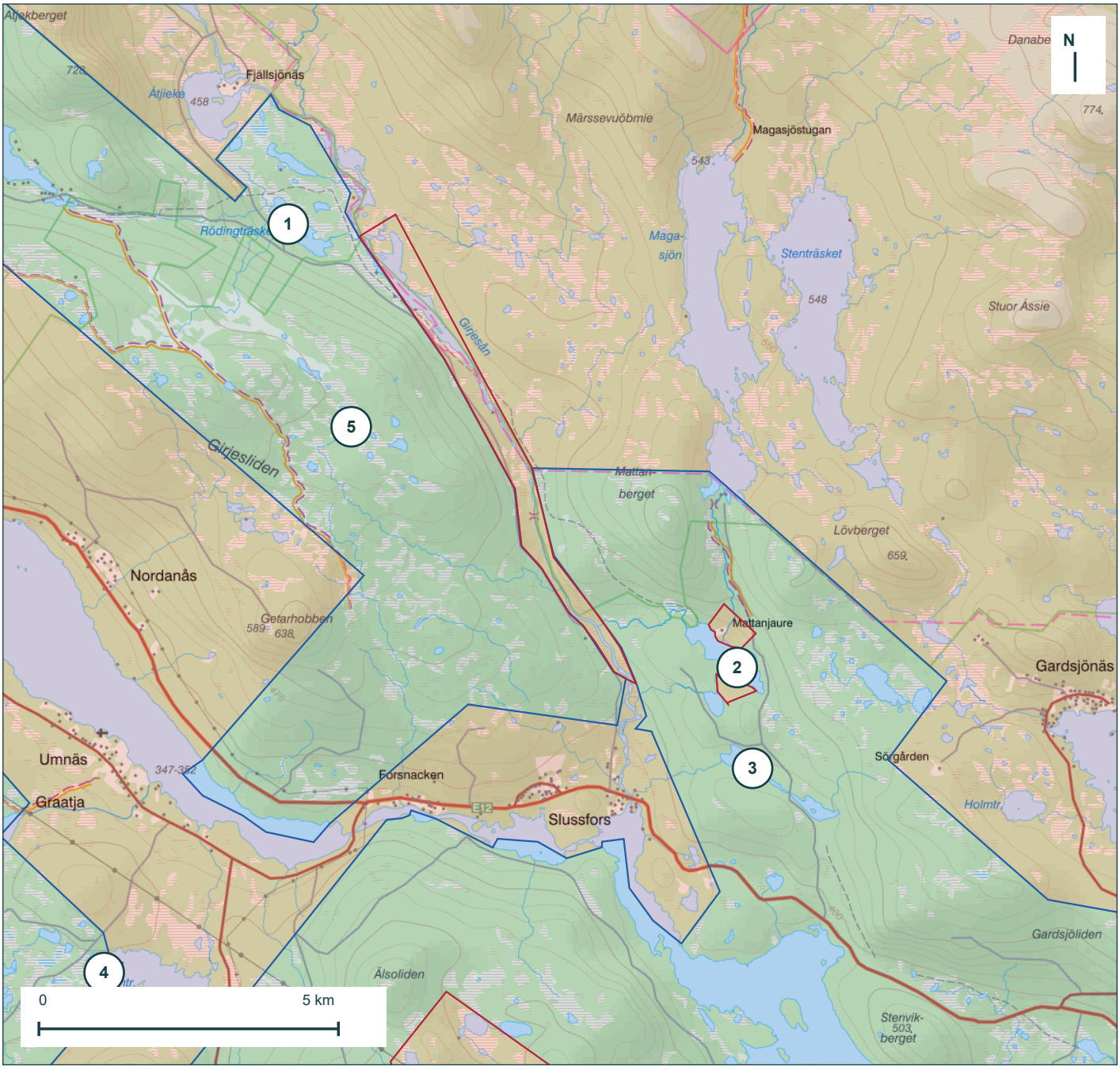

Approximate central scale 1:100,000 at 100% print size on A4.

Base map: iFiske topographic tiles. Boundaries: TSA/iFiske, retrieved 14 November 2026.

1 Rödingträsket/Rávrrajávrrie

2 Márttanjávrrie / Mártanjávrrie

3 Långtjärnen

4 Stenträsk

5 Stortjännen (Lumniehobben)

Gardsjönäs ? northeastern area

Blue: TSA-designated areas. Red: outside or excluded. See page 3.

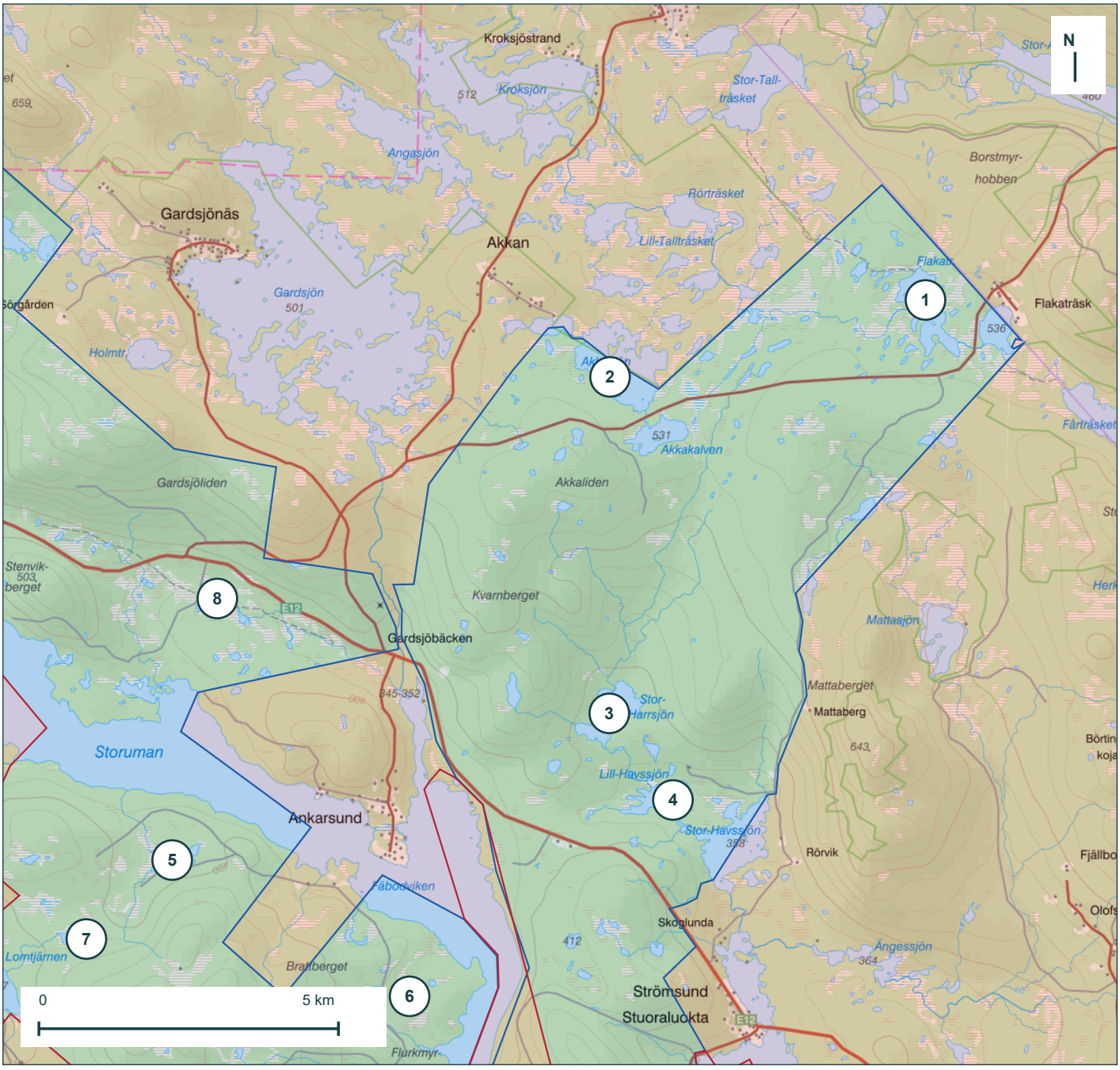

Approximate central scale 1:100,000 at 100% print size on A4.

Base map: iFiske topographic tiles. Boundaries: TSA/iFiske, retrieved 14 November 2026.

1 Flakaträsket
2 Akkasjön Södra delen
3 Stor-Harrsjön
4 Stor havssjön
5 Brännträsket
6 Stortjänn (Sörsia)
7 Kontbrännartjänn
8 Stickartjänn

Umnäs ? western area

Blue: TSA-designated areas. Red: outside or excluded. See page 3.

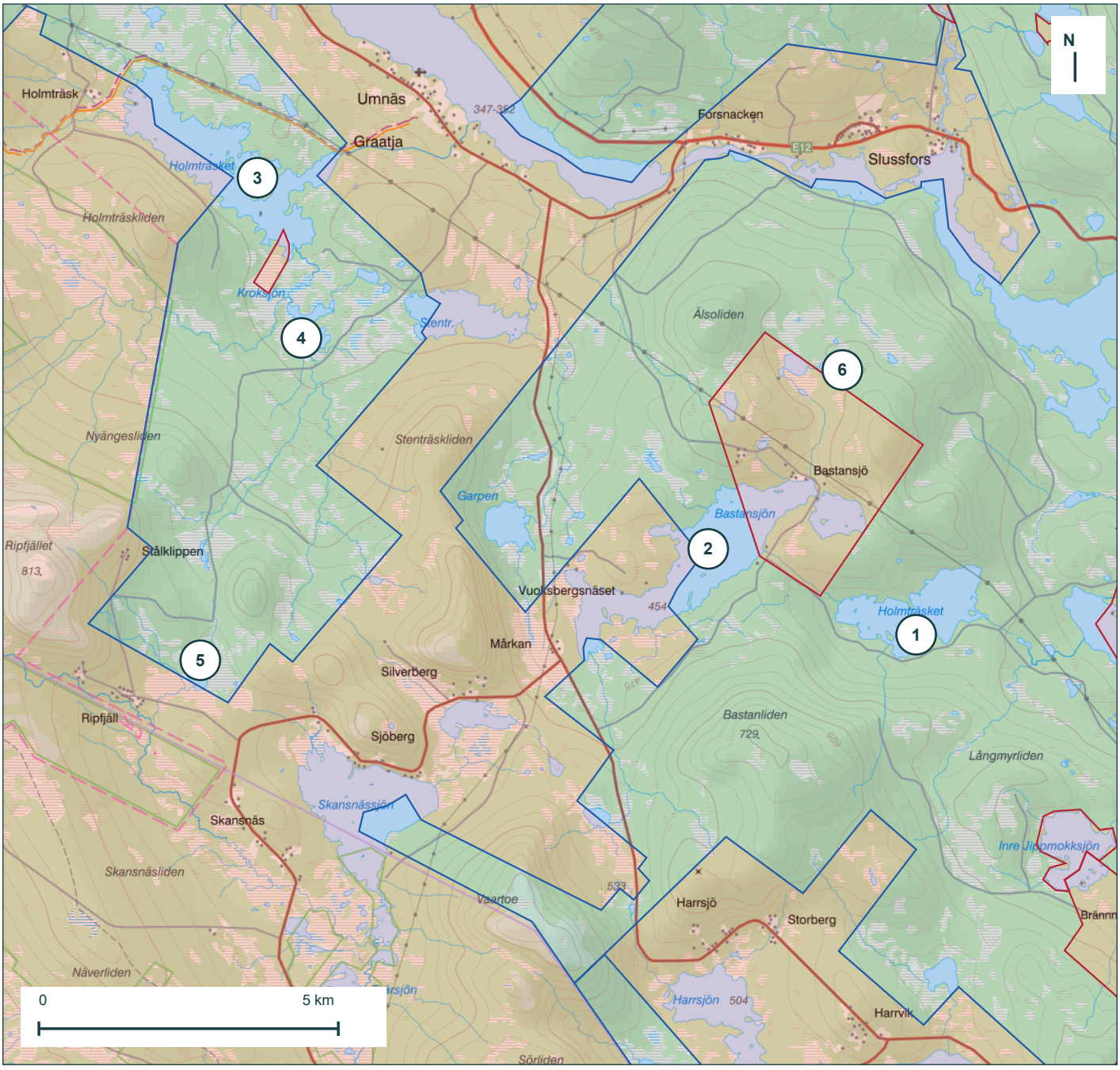

Approximate central scale 1:100,000 at 100% print size on A4.

Base map: iFiske topographic tiles. Boundaries: TSA/iFiske, retrieved 14 November 2026.

1 Holmträsket
2 Bastansjön
3 Holmträsket?
4 Kroksjön
5 Ripsjön
6 Stortjänn (Bastan)

Ankarsund ? eastern area

Blue: TSA-designated areas. Red: outside or excluded. See page 3.

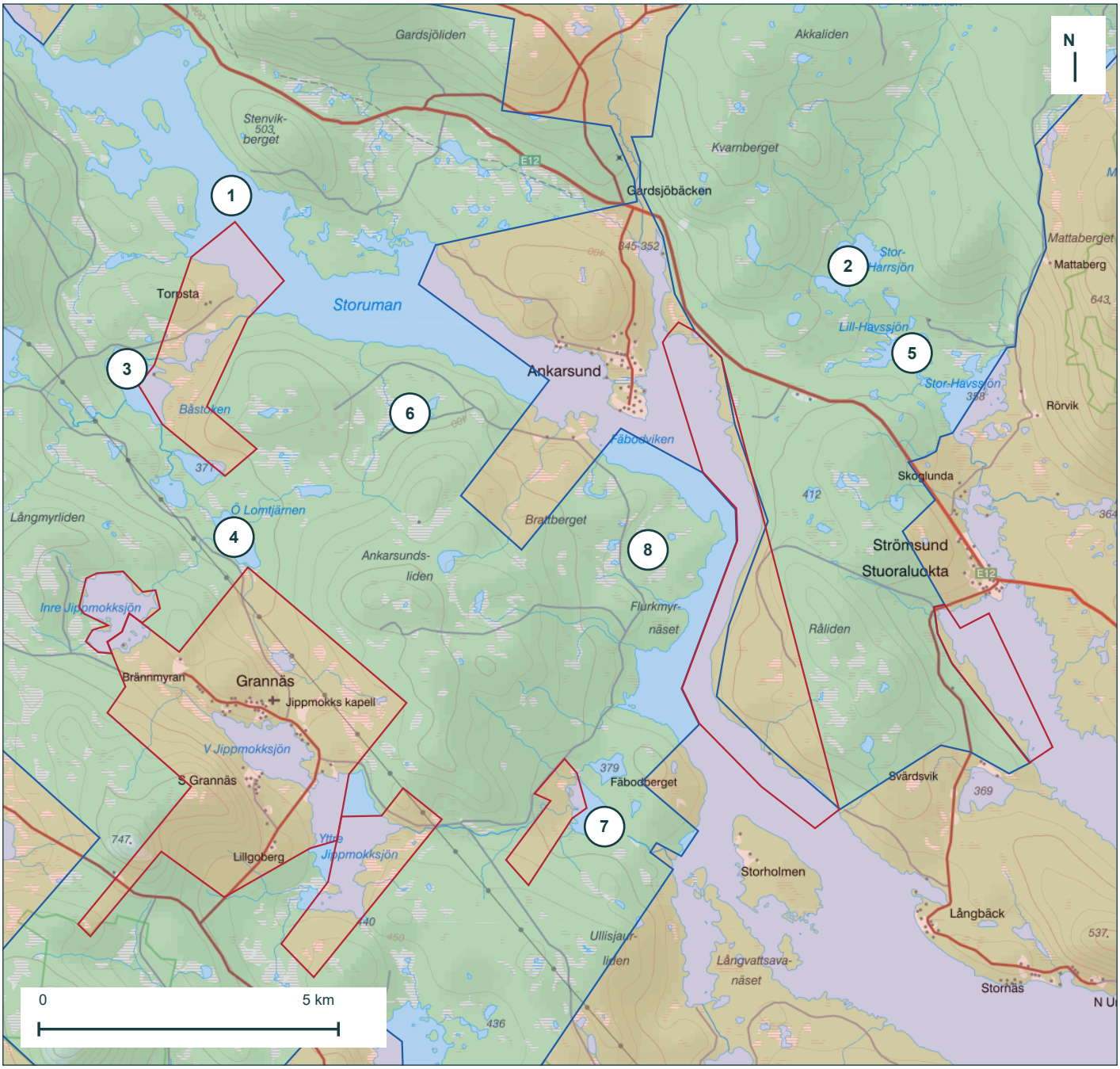

Approximate central scale 1:100,000 at 100% print size on A4.

Base map: iFiske topographic tiles. Boundaries: TSA/iFiske, retrieved 14 November 2026.

1 Storuman
2 Stor-Harrsjön
3 Båstoken
4 Östra Lomtjärnen 377
5 Stor havssjön
6 Brännträsket
7 Rödingtjänn
8 Stortjänn (Sörsia)

Harrvik ? southern area

Blue: TSA-designated areas. Red: outside or excluded. See page 3.

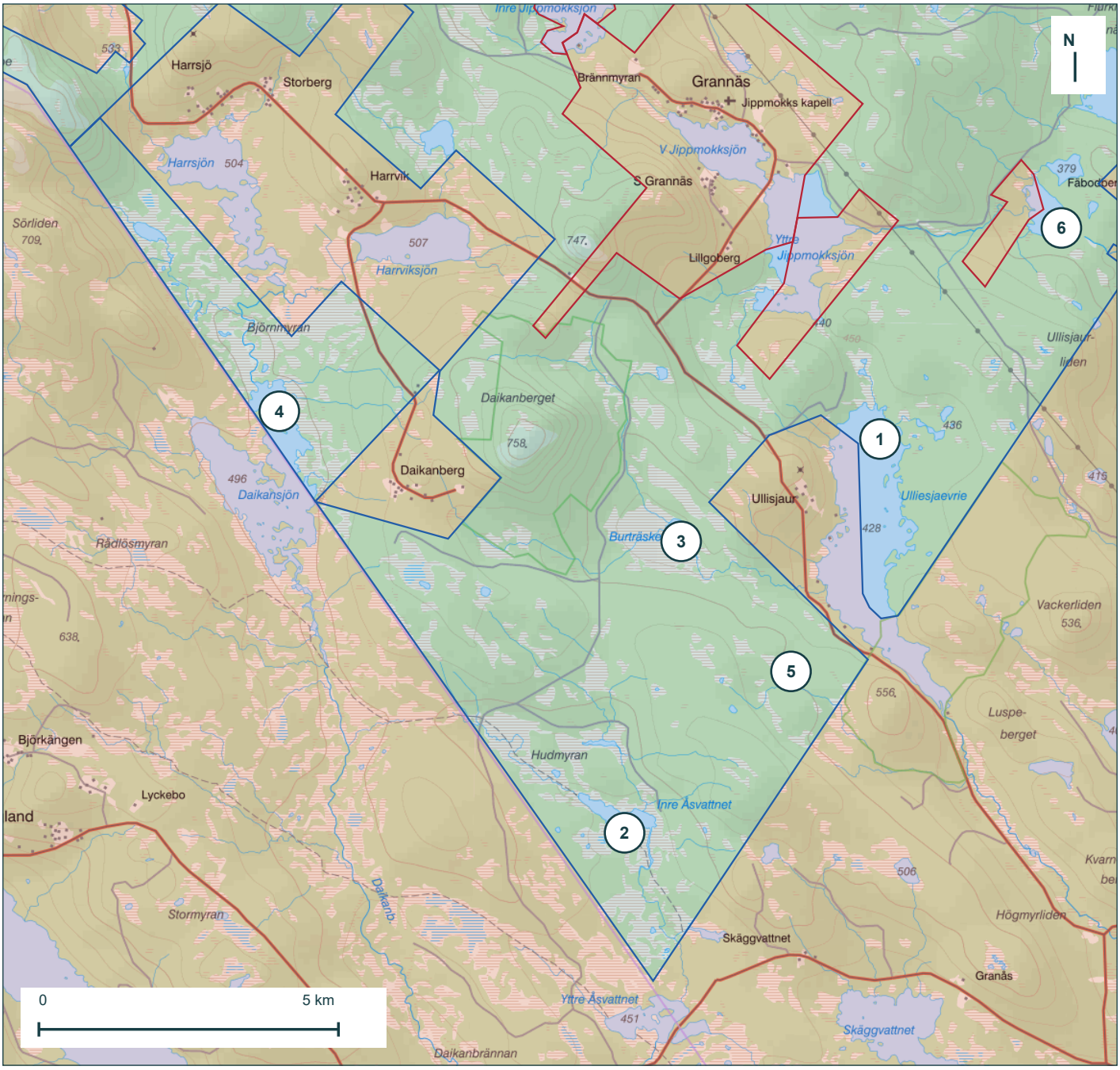

Approximate central scale 1:100,000 at 100% print size on A4.

Base map: iFiske topographic tiles. Boundaries: TSA/iFiske, retrieved 14 November 2026.

1 Ulliesjaevrie Norra 428

2 Inre Åsvattnet

3 Burträsket

4 Daikansjö

5 Börtingtjänn

6 Rödingtjänn

Tärnaån · Gardiken · Ryfjället

Enlarged excerpt from the County Administrative Board?s Fjällfiske 2026. TSA permits do not cover the state fishing areas.

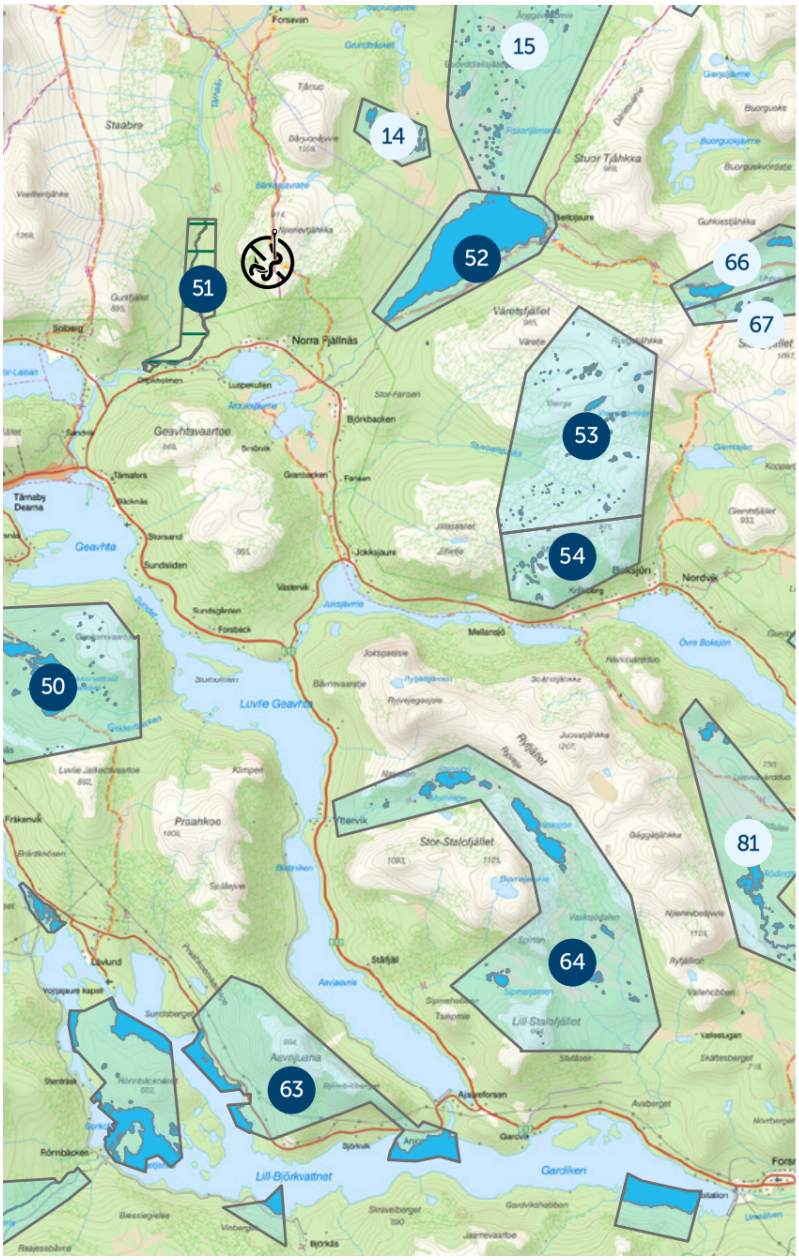

51 Tärnaån

Western side from Oltokholmen to Övre Mortsbäcken; eastern side from the Crown boundary to Övre Mortsbäcken. The permit must be activated.

63 Gardiken

The state fishing area covers only part of the lake.

64 Ryfjällsområdet

Only waters within the marked area. Seasonal restrictions apply.

Blue areas indicate state-licensed waters. Number labels refer to the County Administrative Board?s area numbers.

Current conditions and the full map: QR codes 3 and 6 on page 12.

Source: Västerbotten County Administrative Board, Fjällfiske 2026, map 3. Base map © Lantmäteriet.

Boksjön · Kirjesån · Magasjön

Enlarged excerpt from the County Administrative Board?s Fjällfiske 2026. TSA permits do not cover the state fishing areas.

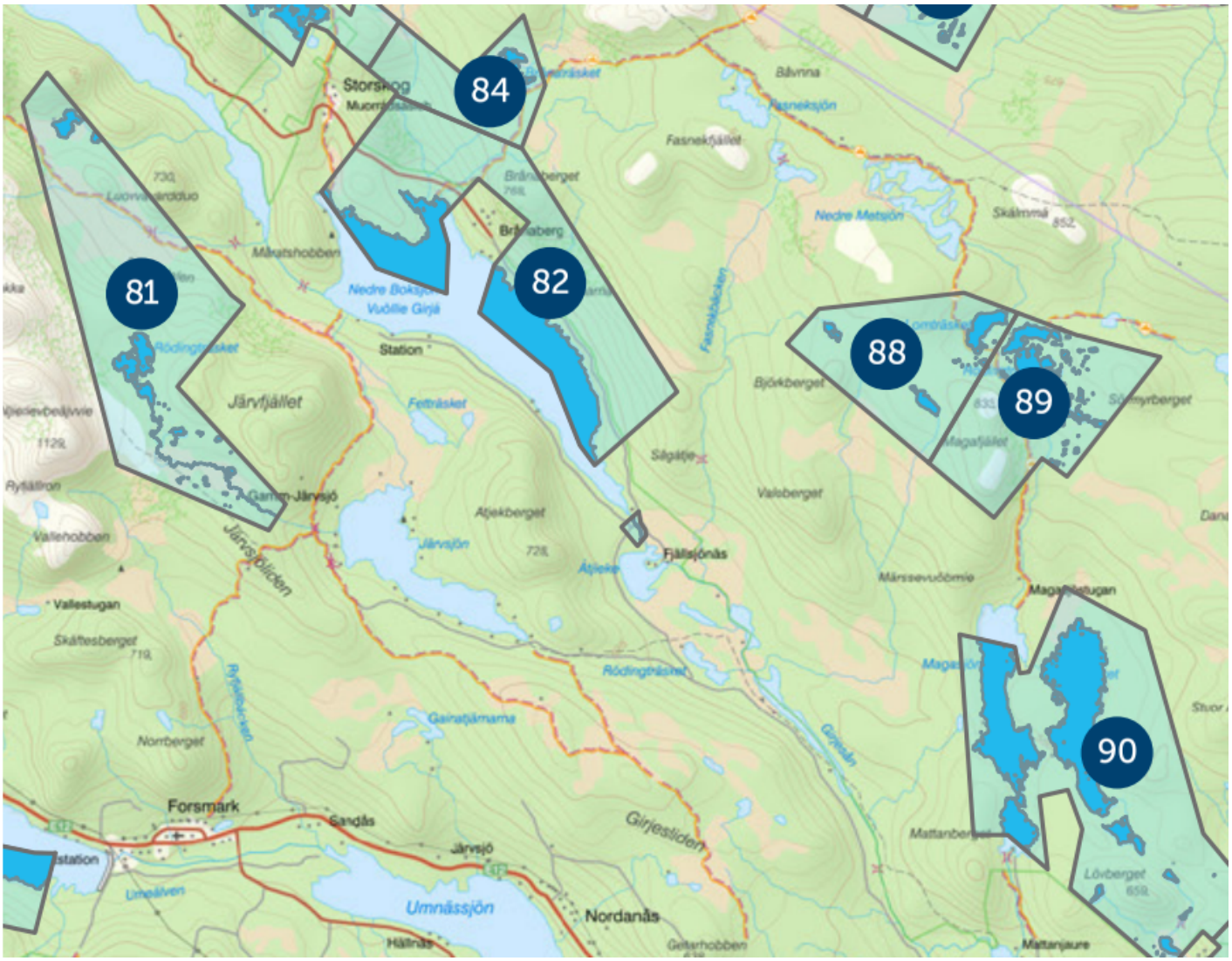

82 Nedre Boksjön och Kirjesån

Part of Nedre Boksjön and Kirjesån between Boksjön and Atjeken.

90 Magasjön och Stenträsken

Part of Magasjön, as well as Stenträsket and Stenträskkalven.

Blue areas indicate state-licensed waters. Current conditions and full map: QR codes 3 and 6 on page 12.

Source: Västerbotten County Administrative Board, Fjällfiske 2026, map 4. Base map © Lantmäteriet.

Scan and check

All external links have QR codes. Save the map before your trip if mobile coverage is weak.



1

Fishing permits and TSA map

iFiske: buy a permit and open the interactive map.



2

TSA permit conditions

The rules applicable to iFiske permits.



3

County Administrative Board online map

Check state-licensed fishing waters.



4

TSA?s earlier overview map

Original source map; County Administrative Board information takes precedence if details differ.



5

TSA: hunting, fishing and contacts

Contact the permit issuer about permits or boundaries.



6

Fjällfiske 2026

The County Administrative Board?s complete guide with maps and conditions.



7

TSA fee and regulation information

Source information for the fees on page 2.

About this map edition

Boundaries on pages 3?9 reproduce iFiske geometries without manual boundary adjustments. State map excerpts on pages 10?11 retain their original area boundaries. Differences between sources have not been legally resolved as property boundaries in this guide. The age limit is 16 or under, as confirmed by TSA.